










Road Hierarchy Map

LEGEND

- | | |
|---|--|
|  Highway |  Main Street Sub-Arterial |
|  Freeway/Motorway |  Major Collector |
|  Arterial |  Minor Collector |
|  Main Street Arterial |  Local |
|  Sub-Arterial | |


- | | |
|---|-------|
|  | Urban |
|  | Rural |



DISCLAIMER: Ipswich City Council Data

While every care is taken by the Ipswich City Council (ICC) to ensure the accuracy of this data, ICC makes no representations or warranties about the accuracy, reliability, completeness or suitability for any particular purpose and disclaim all responsibility and all liability (including without limitation, liability in negligence) for all expenses, losses, damages (including indirect or consequential damage) and costs which may be incurred as a result of the data being inaccurate or incomplete in any way and for any reason. Based on Data provided with permission of the Council.

Scale 1:75000

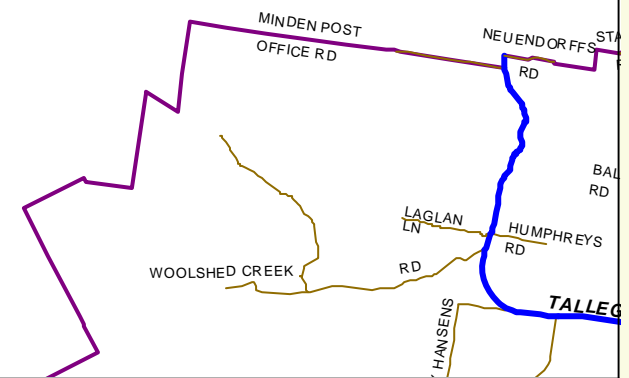
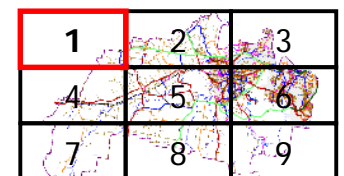


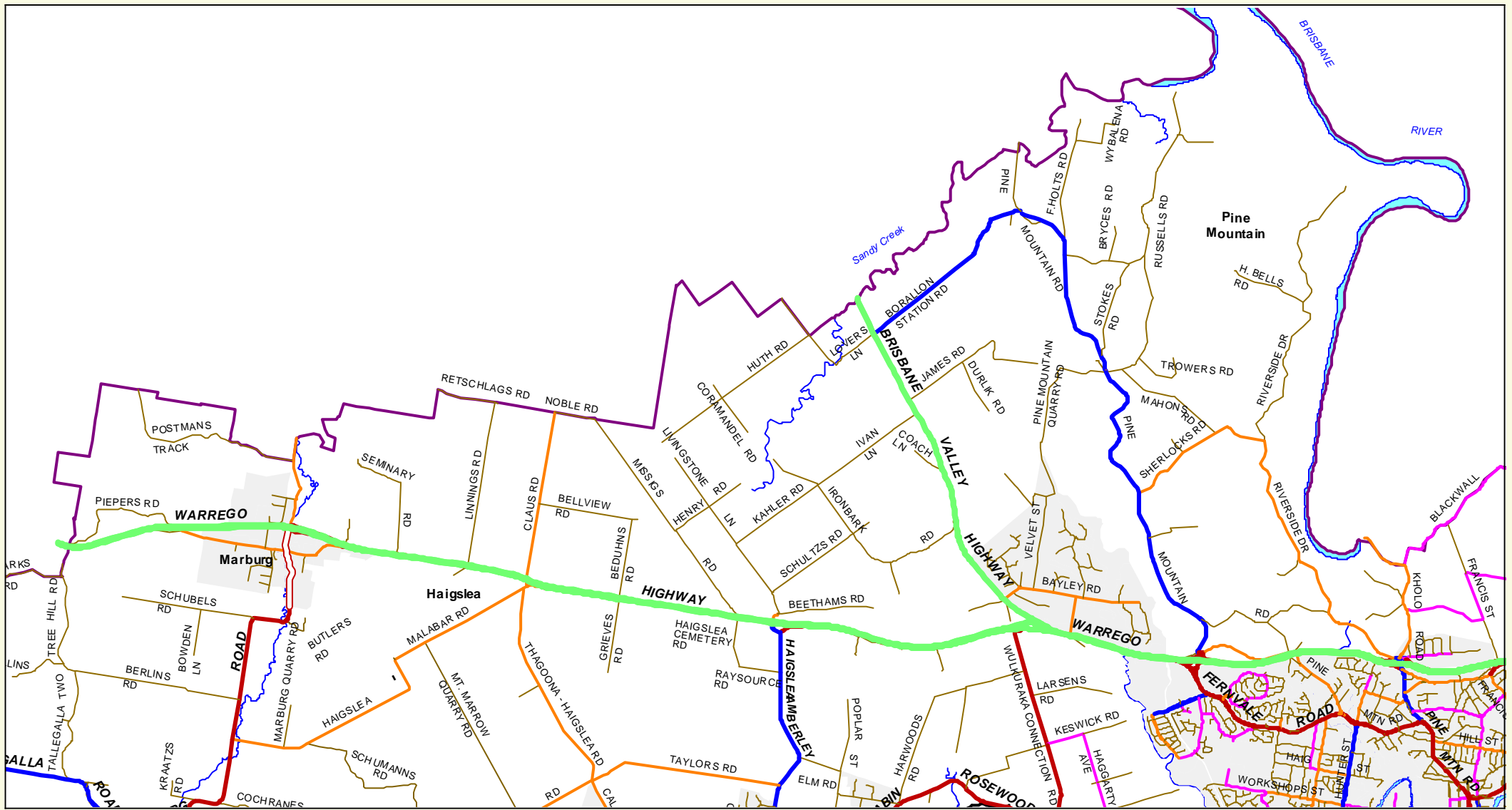
Printed Date: 02 Jun 2014 10:49



IPSWICH CITY COUNCIL
 50 South Street / PO Box 191
 Ipswich QLD 4305
 Tel (07) 3810 6666
 Fax (07) 3810 6731

KEY MAP





Road Hierarchy Map

- Urban
- Rural

- LEGEND**
- Highway
 - Freeway/Motorway
 - Arterial
 - Main Street Arterial
 - Sub-Arterial
 - Major Collector
 - Minor Collector
 - Local
 - Main Street Sub-Arterial



DISCLAIMER: Ipswich City Council Data

While every care is taken by the Ipswich City Council (ICC) to ensure the accuracy of this data, ICC makes no representations or warranties about the accuracy, reliability, completeness or suitability for any particular purpose and disclaim all responsibility and all liability (including without limitation, liability in negligence) for all expenses, losses, damages (including indirect or consequential damage) and costs which may be incurred as a result of the data being inaccurate or incomplete in any way and for any reason. Based on Data provided with permission of the Council.

Scale 1:75000

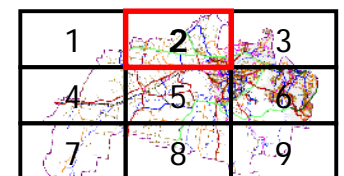


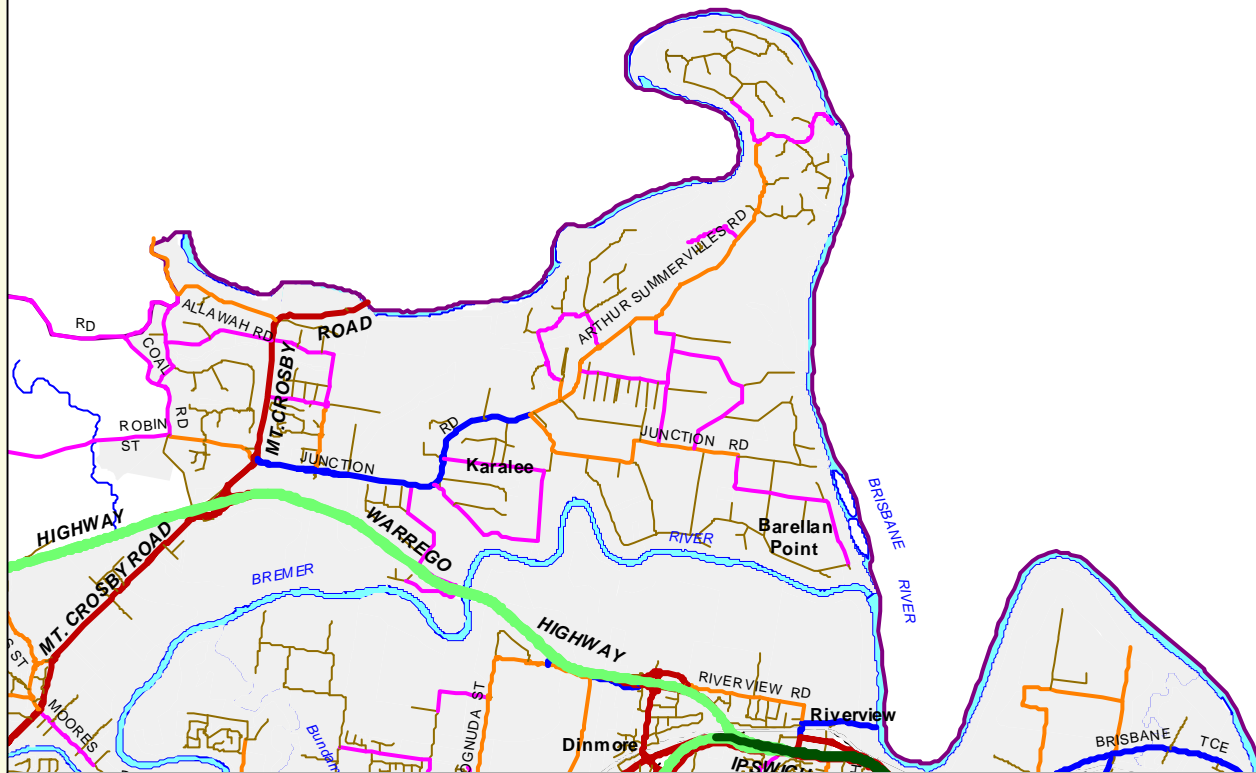
Printed Date: 02 Jun 2014 10:49



IPSWICH CITY COUNCIL
 50 South Street / PO Box 191
 Ipswich QLD 4305
 Tel (07) 3810 6666
 Fax (07) 3810 6731

KEY MAP





Road Hierarchy Map

LEGEND

- Highway
- Freeway/Motorway
- Arterial
- Main Street Arterial
- Sub-Arterial
- Main Street Sub-Arterial
- Major Collector
- Minor Collector
- Local
- Urban
- Rural



DISCLAIMER: Ipswich City Council Data

While every care is taken by the Ipswich City Council (ICC) to ensure the accuracy of this data, ICC makes no representations or warranties about the accuracy, reliability, completeness or suitability for any particular purpose and disclaim all responsibility and all liability (including without limitation, liability in negligence) for all expenses, losses, damages (including indirect or consequential damage) and costs which may be incurred as a result of the data being inaccurate or incomplete in any way and for any reason. Based on Data provided with permission of the Council.

Scale 1:75000

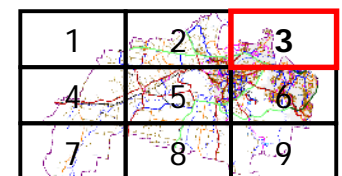


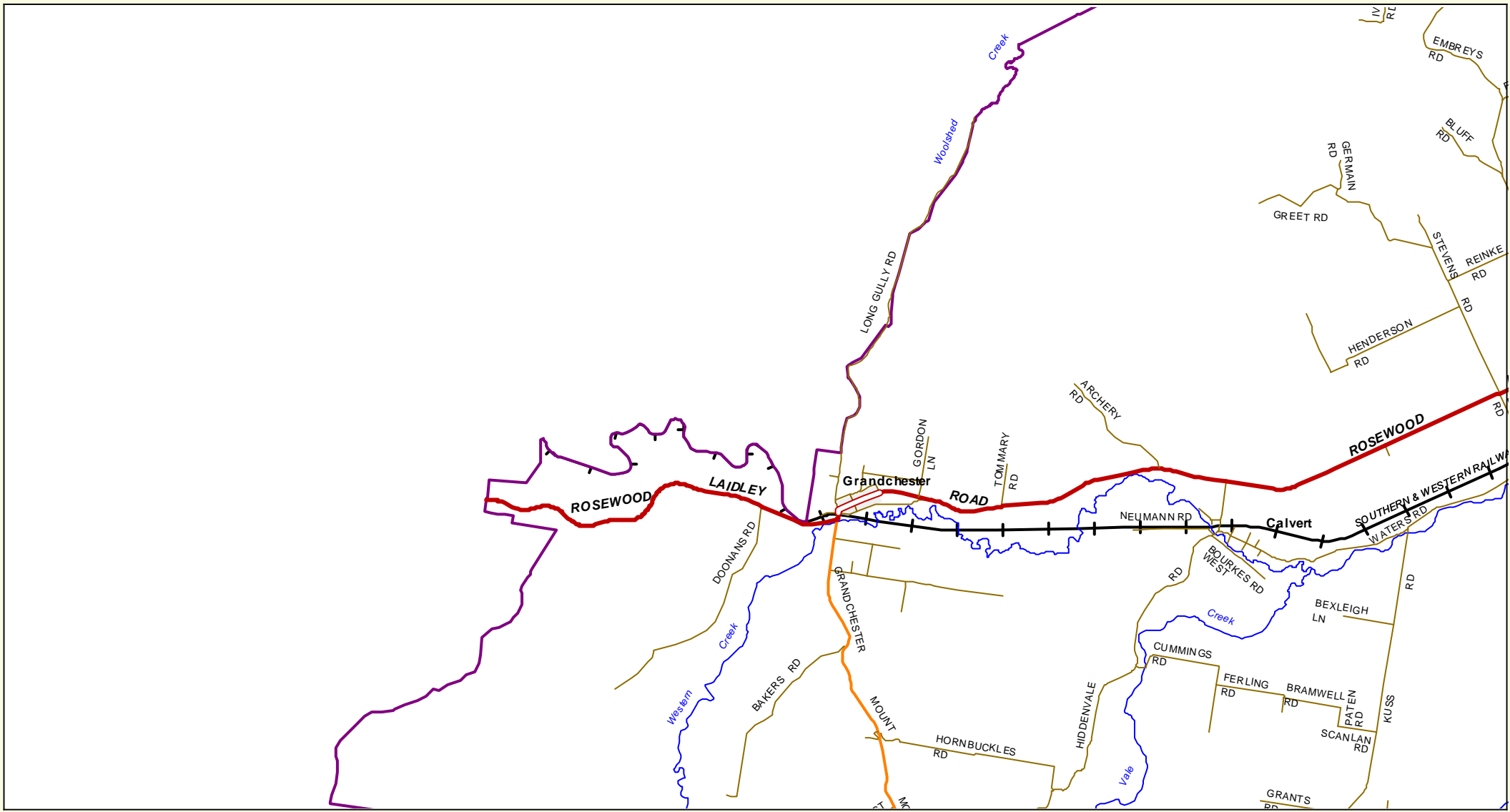
Printed Date: 02 Jun 2014 10:49



IPSWICH CITY COUNCIL
 50 South Street / PO Box 191
 Ipswich QLD 4305
 Tel (07) 3810 6666
 Fax (07) 3810 6731

KEY MAP





Road Hierarchy Map

Urban
 Rural

- LEGEND**
- Highway
 - Freeway/Motorway
 - Arterial
 - Main Street Arterial
 - Sub-Arterial
 - Main Street Sub-Arterial
 - Major Collector
 - Minor Collector
 - Local



DISCLAIMER: Ipswich City Council Data

While every care is taken by the Ipswich City Council (ICC) to ensure the accuracy of this data, ICC makes no representations or warranties about the accuracy, reliability, completeness or suitability for any particular purpose and disclaim all responsibility and all liability (including without limitation, liability in negligence) for all expenses, losses, damages (including indirect or consequential damage) and costs which may be incurred as a result of the data being inaccurate or incomplete in any way and for any reason. Based on Data provided with permission of the Council.

Scale 1:75000

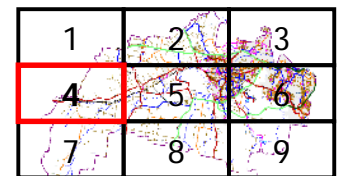


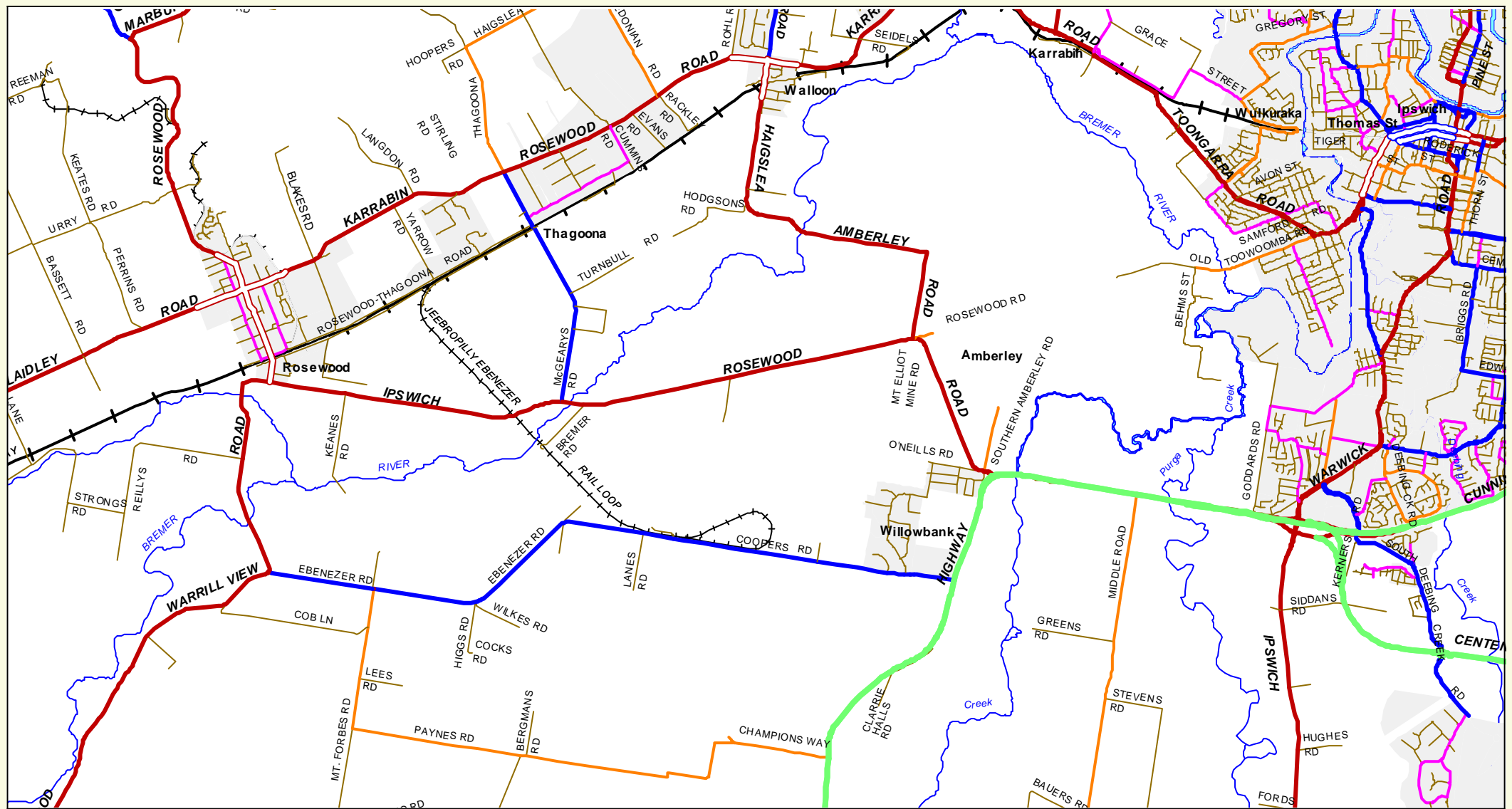
Printed Date: 02 Jun 2014 10:49



IPSWICH CITY COUNCIL
 50 South Street / PO Box 191
 Ipswich QLD 4305
 Tel (07) 3810 6666
 Fax (07) 3810 6731

KEY MAP





Road Hierarchy Map

- Urban
- Rural

- LEGEND**
- Highway
 - Main Street Sub-Arterial
 - Freeway/Motorway
 - Major Collector
 - Arterial
 - Minor Collector
 - Main Street Arterial
 - Local
 - Sub-Arterial



DISCLAIMER: Ipswich City Council Data

While every care is taken by the Ipswich City Council (ICC) to ensure the accuracy of this data, ICC makes no representations or warranties about the accuracy, reliability, completeness or suitability for any particular purpose and disclaim all responsibility and all liability (including without limitation, liability in negligence) for all expenses, losses, damages (including indirect or consequential damage) and costs which may be incurred as a result of the data being inaccurate or incomplete in any way and for any reason. Based on Data provided with permission of the Council.

Scale 1:75000

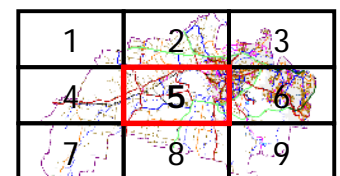


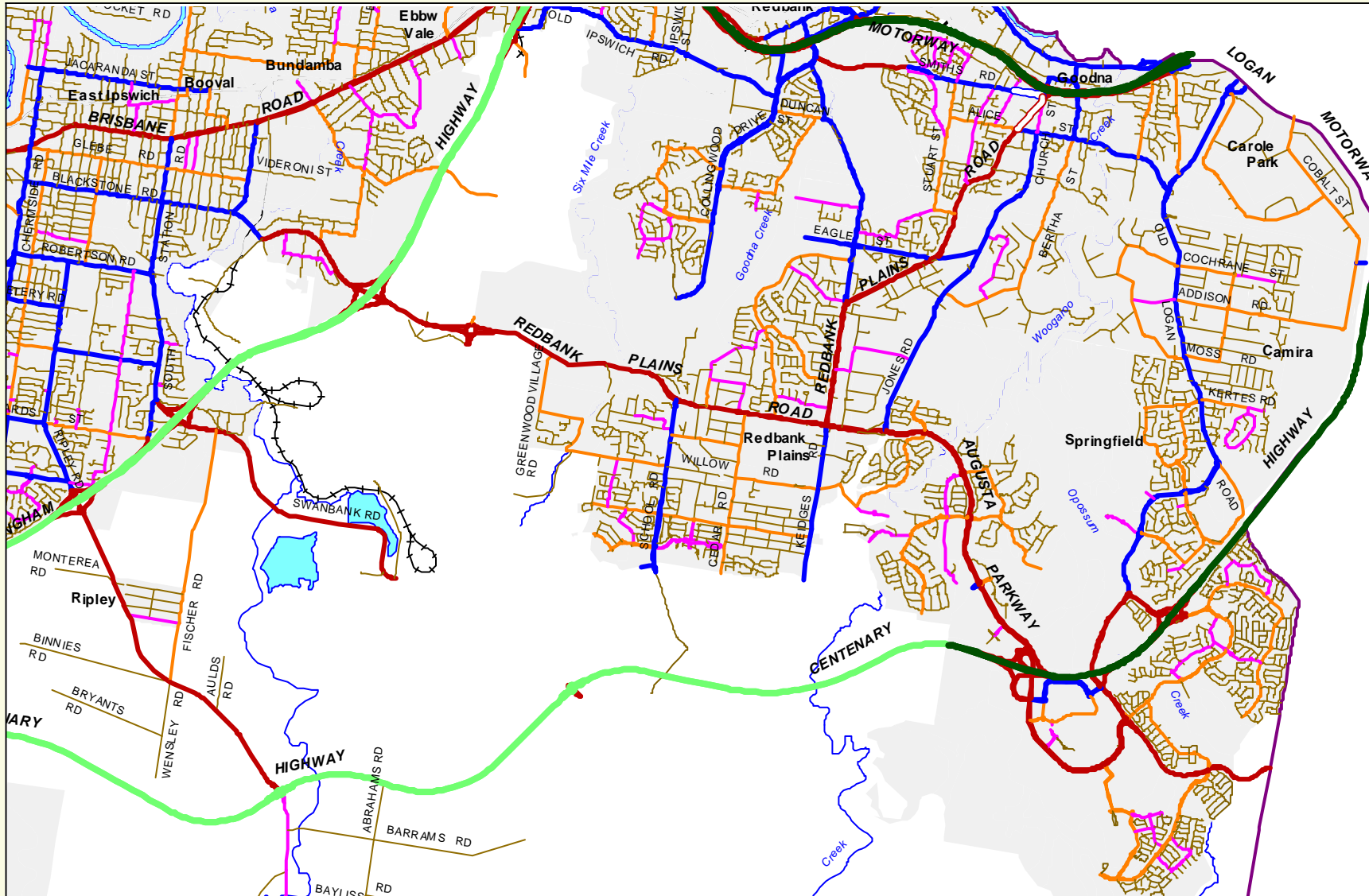
Printed Date: 02 Jun 2014 10:49



IPSWICH CITY COUNCIL
 50 South Street / PO Box 191
 Ipswich QLD 4305
 Tel (07) 3810 6666
 Fax (07) 3810 6731

KEY MAP





Road Hierarchy Map

- Urban
- Rural

- LEGEND**
- Highway
 - Freeway/Motorway
 - Arterial
 - Main Street Sub-Arterial
 - Main Street Arterial
 - Minor Collector
 - Sub-Arterial
 - Local



DISCLAIMER: Ipswich City Council Data

While every care is taken by the Ipswich City Council (ICC) to ensure the accuracy of this data, ICC makes no representations or warranties about the accuracy, reliability, completeness or suitability for any particular purpose and disclaim all responsibility and all liability (including without limitation, liability in negligence) for all expenses, losses, damages (including indirect or consequential damage) and costs which may be incurred as a result of the data being inaccurate or incomplete in any way and for any reason. Based on Data provided with permission of the Council.

Scale 1:75000

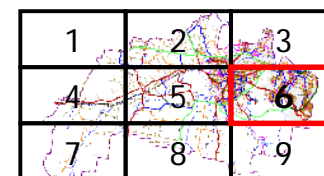


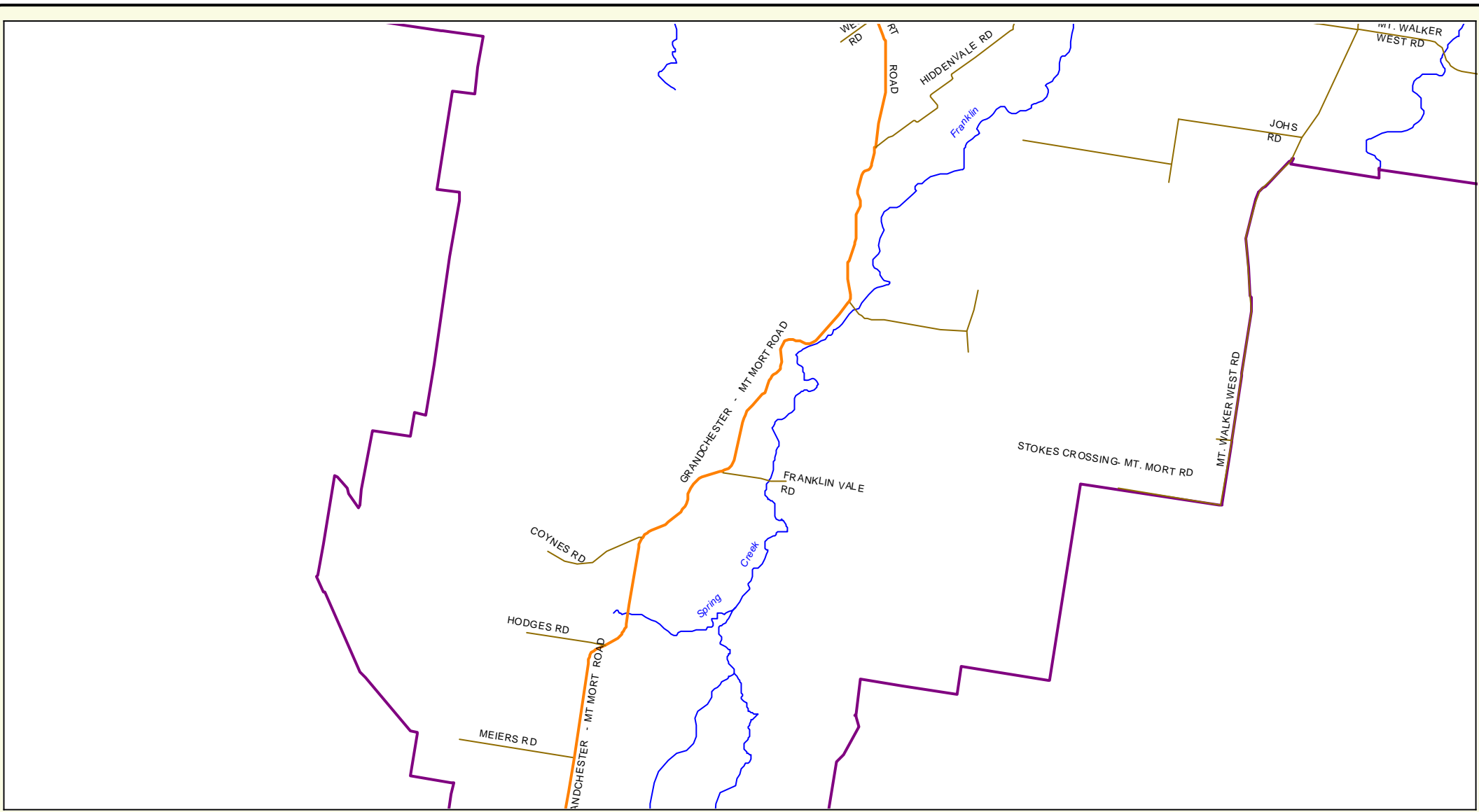
Printed Date: 02 Jun 2014 10:49



IPSWICH CITY COUNCIL
 50 South Street / PO Box 191
 Ipswich QLD 4305
 Tel (07) 3810 6666
 Fax (07) 3810 6731

KEY MAP





Road Hierarchy Map

- Urban
- Rural

LEGEND


- Highway
- Freeway/Motorway
- Major Collector
- Minor Collector
- Arterial
- Local
- Main Street Arterial
- Sub-Arterial
- Main Street Sub-Arterial



DISCLAIMER: Ipswich City Council Data

While every care is taken by the Ipswich City Council (ICC) to ensure the accuracy of this data, ICC makes no representations or warranties about the accuracy, reliability, completeness or suitability for any particular purpose and disclaim all responsibility and all liability (including without limitation, liability in negligence) for all expenses, losses, damages (including indirect or consequential damage) and costs which may be incurred as a result of the data being inaccurate or incomplete in any way and for any reason. Based on Data provided with permission of the Council.

Scale 1:75000

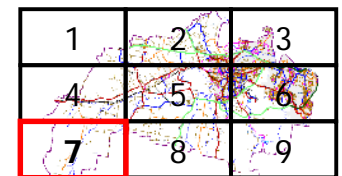


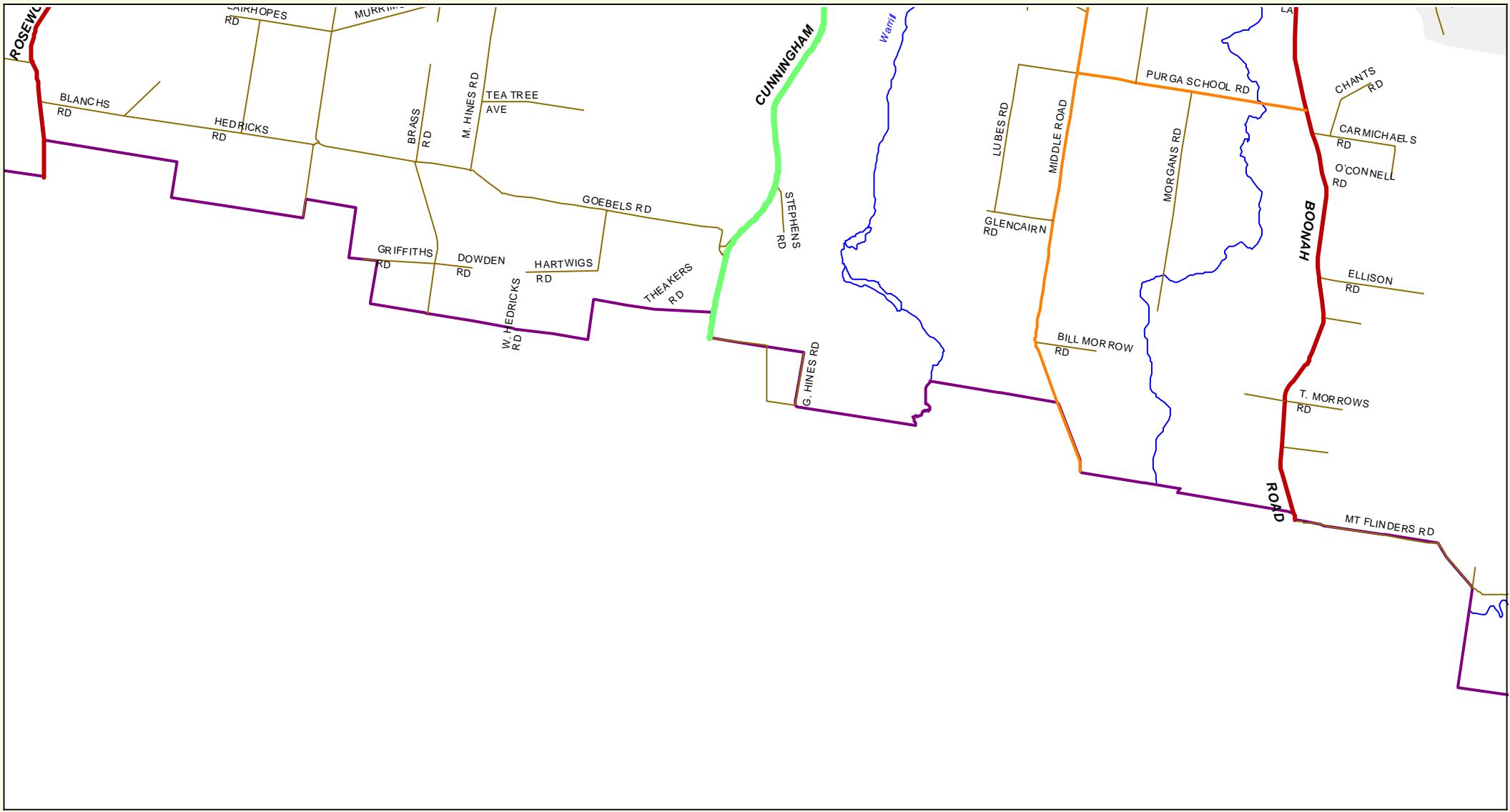
Printed Date: 02 Jun 2014 10:49



IPSWICH CITY COUNCIL
 50 South Street / PO Box 191
 Ipswich QLD 4305
 Tel (07) 3810 6666
 Fax (07) 3810 6731

KEY MAP





Road Hierarchy Map

Urban
Rural

LEGEND


- Highway
- Freeway/Motorway
- Arterial
- Main Street Arterial
- Sub-Arterial
- Main Street Sub-Arterial
- Major Collector
- Minor Collector
- Local



DISCLAIMER: Ipswich City Council Data

While every care is taken by the Ipswich City Council (ICC) to ensure the accuracy of this data, ICC makes no representations or warranties about the accuracy, reliability, completeness or suitability for any particular purpose and disclaim all responsibility and all liability (including without limitation, liability in negligence) for all expenses, losses, damages (including indirect or consequential damage) and costs which may be incurred as a result of the data being inaccurate or incomplete in any way and for any reason. Based on Data provided with permission of the Council.

Scale 1:75000

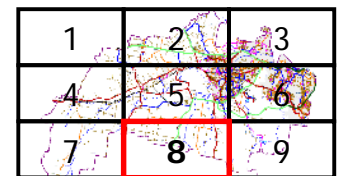


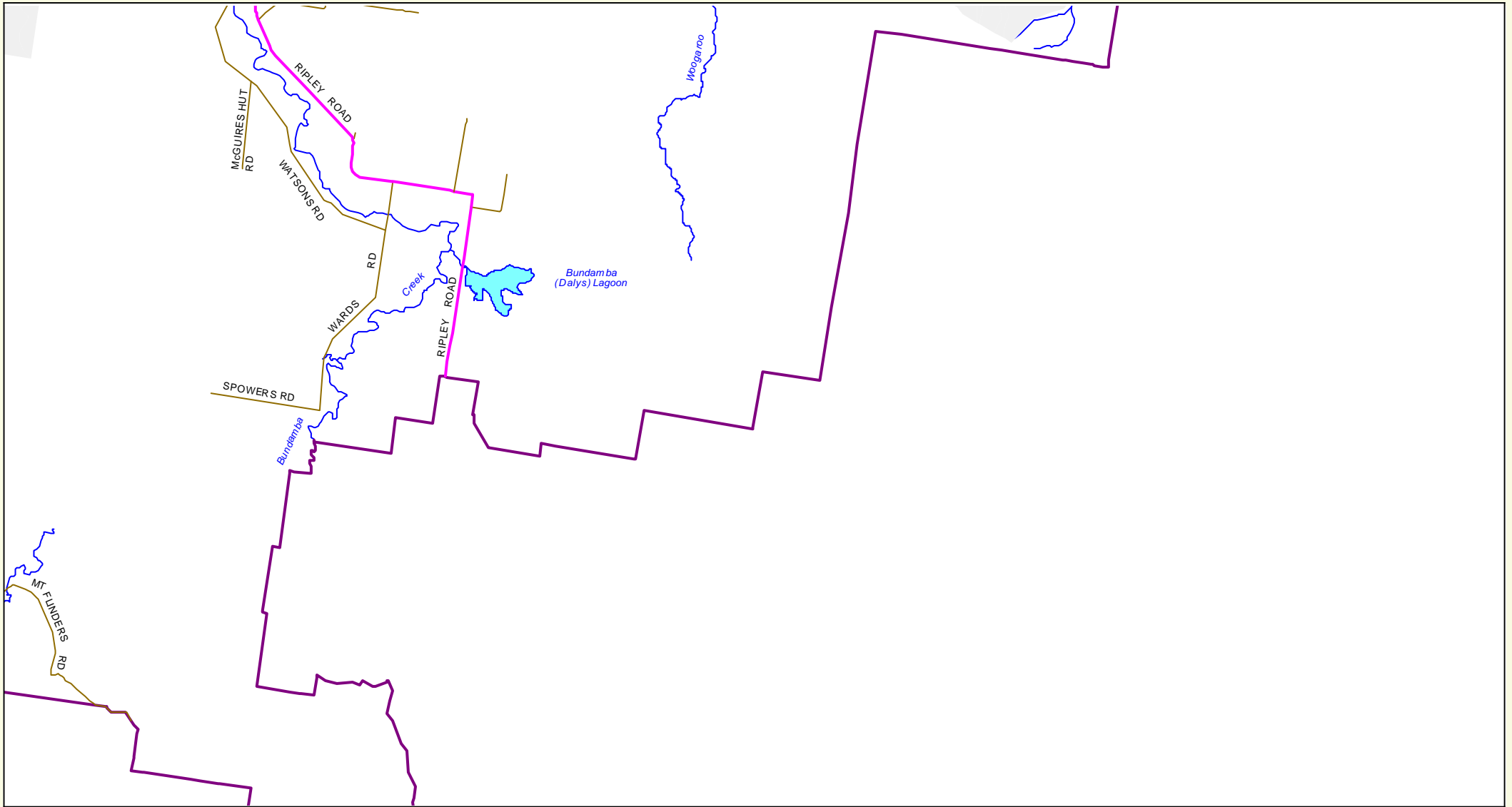
Printed Date: 02 Jun 2014 10:49



IPSWICH CITY COUNCIL
50 South Street / PO Box 191
Ipswich QLD 4305
Tel (07) 3810 6666
Fax (07) 3810 6731

KEY MAP





Road Hierarchy Map

- Urban
- Rural

LEGEND

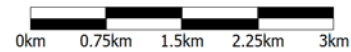
- Highway
- Freeway/Motorway
- Arterial
- Main Street Sub-Arterial
- Main Street Arterial
- Minor Collector
- Sub-Arterial
- Local



DISCLAIMER: Ipswich City Council Data

While every care is taken by the Ipswich City Council (ICC) to ensure the accuracy of this data, ICC makes no representations or warranties about the accuracy, reliability, completeness or suitability for any particular purpose and disclaim all responsibility and all liability (including without limitation, liability in negligence) for all expenses, losses, damages (including indirect or consequential damage) and costs which may be incurred as a result of the data being inaccurate or incomplete in any way and for any reason. Based on Data provided with permission of the Council.

Scale 1:75000



Printed Date: 02 Jun 2014 10:49



IPSWICH CITY COUNCIL
 50 South Street / PO Box 191
 Ipswich QLD 4305
 Tel (07) 3810 6666
 Fax (07) 3810 6731

KEY MAP

