




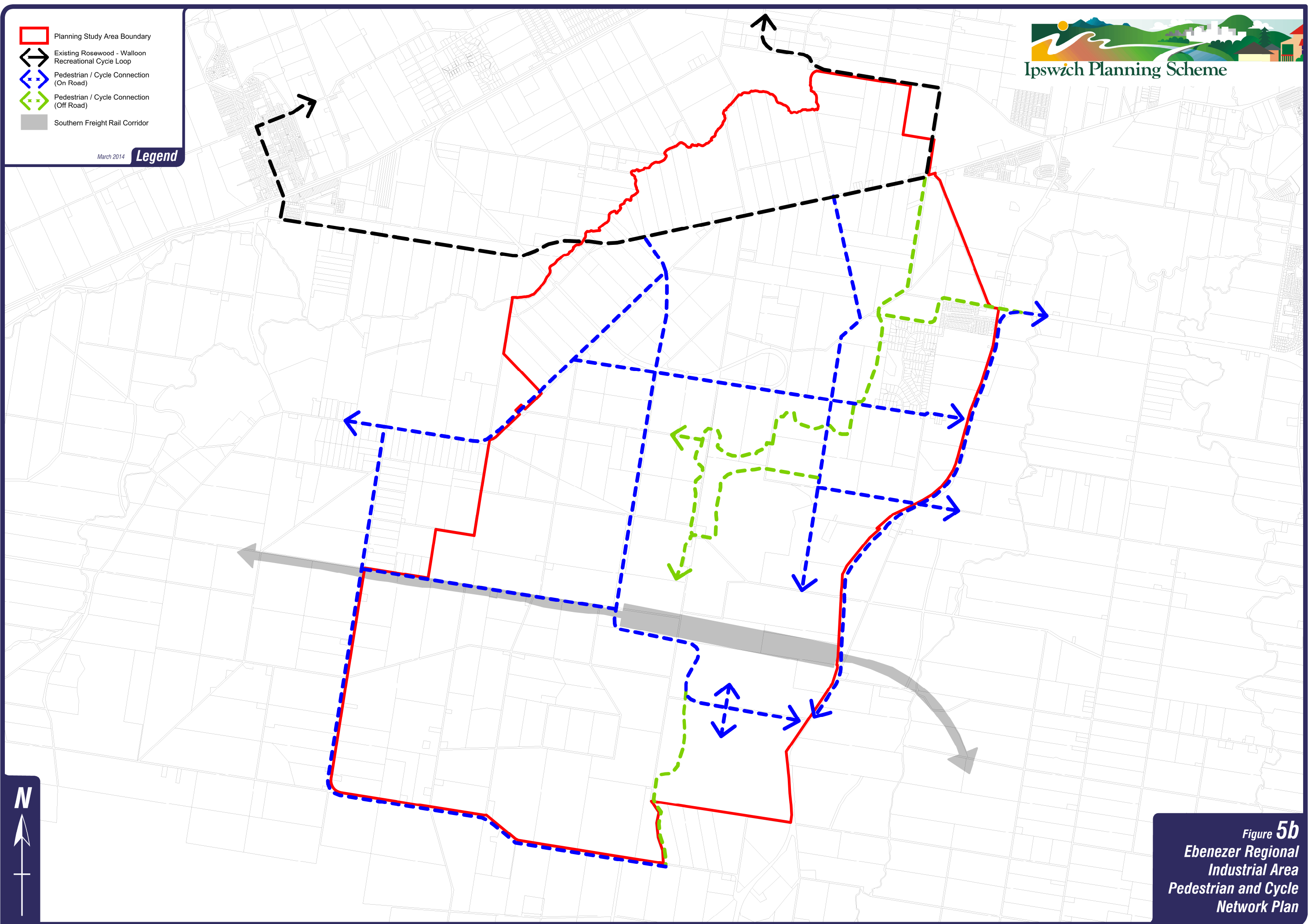


-  Planning Study Area Boundary
-  Existing Rosewood - Walloon Recreational Cycle Loop
-  Pedestrian / Cycle Connection (On Road)
-  Pedestrian / Cycle Connection (Off Road)
-  Southern Freight Rail Corridor

March 2014

**Legend**



**Figure 5b**  
Ebenezer Regional  
Industrial Area  
Pedestrian and Cycle  
Network Plan